



Road Running Technical Council USA Track & Field Measurement Certificate



Name of the course 2010 Mission Inn 10K Distance 10000 m
 Location (state) California (city) Riverside
 Type of course: road race calibration track Configuration: Out - loop - back
 Type of surface: paved 100 % dirt % gravel % grass % track %
 Elevation (meters above sea level) Start 260 m Finish 258 Highest 272 Lowest 237
 Straight line distance between start & finish 600 m Drop 0.2 m/km Separation 6 %
 Measured by (name, address, phone & email) Ron Scardera

Race contact (name, address, & phone) John Worden 951.781.8241
Mission Inn Foundation & Museum, 3696 Main St, Riverside CA 92501 johnworden@missioninmuseum.com

Measuring Methods: bicycle steel tape electronic distance meter
 Number of measurements of entire course: 2 Date(s) when course measured: March 24 & 25, 2010
 Race date: November 14, 2010 Course certification effective date: May 6, 2010
 Replaces: CA95043RS (if applicable) Certification code: CA10027RS

Notice to Race Director:
Use this Certification Code in *all* public
announcements relating to your race.

Be It Officially Noted That

Based on examination of data provided by the above named measurer, the course described above and in the map attached is hereby certified as reasonably accurate in measurement according to the standards adopted by the Road Running Technical Council. If *any* changes are made to the course, this certification becomes void, and the course must then be recertified.

Validation of Course — In the event a National Open Record is set on this course, or at the discretion of USA Track & Field, a validation remeasurement may be required to be performed by a member of the Road Running Technical Council. If such a remeasurement shows the course to be short, then all pending records will be rejected and the course certification will be cancelled.

This certification expires on December 31 in the year 2020

AS NATIONALLY CERTIFIED BY:

Ron Scardera

Date: May 6, 2010

Ron Scardera — USATF/RRTC Certifier
 5660 Valley Oak Drive, Los Angeles, CA 90068 - (323) 467-7750 - rscar@pacbell.net

2010 Mission Inn 10K

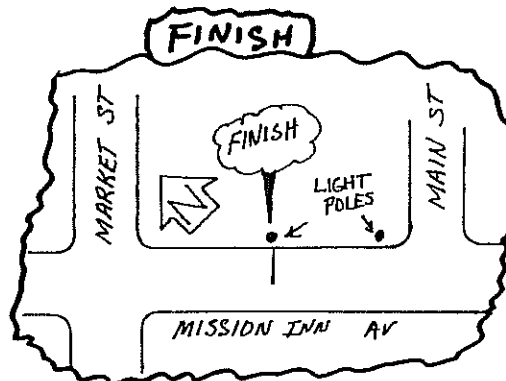
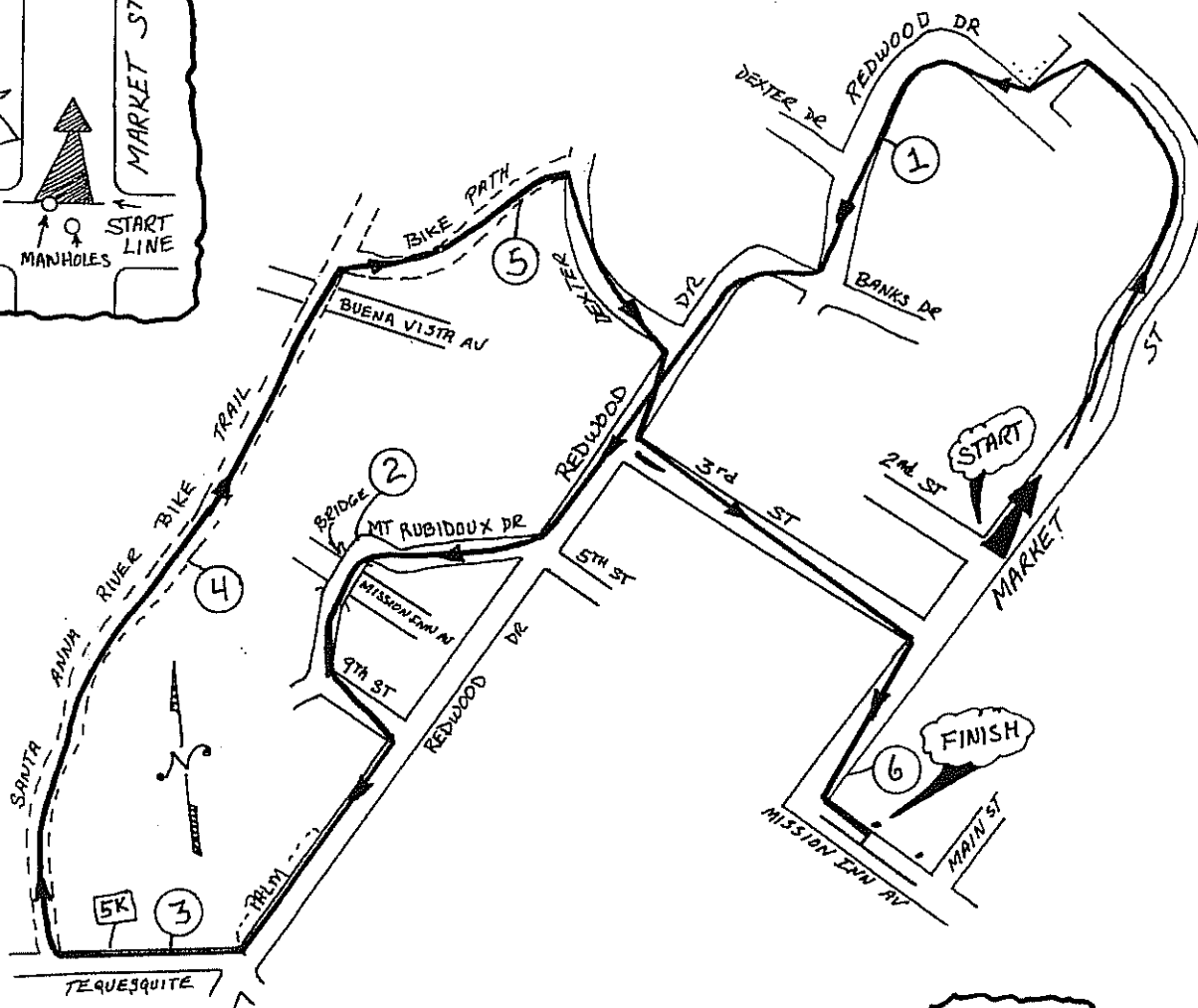
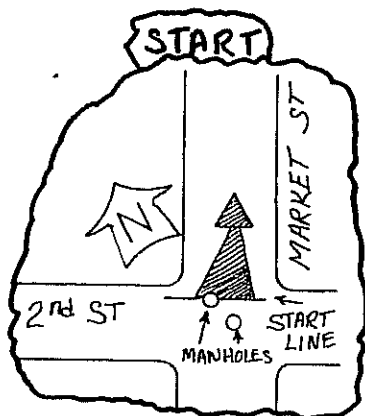
10000 m • Riverside, CA • Certification CA10027RS

Certificate effective from May 6, 2010 to December 31, 2020

Map not to scale

Course measured by Ron Scardera

Map by
Ron Scardera



- Start**on Market St, at manhole L side at 2nd St.
- Mile 1** ...on Redwood Dr, L side, ~150 yds before Dexter Dr.
- Mile 2** ...on Mt. Rubidoux Dr, L side, at N end of bridge over Mission Inn Ave.
- Mile 3** ...on Tequesquite Ave, R side, across from and 10 yds before pole #725508H.
- 5K**.....on Tequesquite Ave, R side, 15 yds past Maxwell Ct.
- Mile 4** ...on bike path, next to sewer vent on L side, just before American flag on hilltop on R side.
- Mile 5** ...on bike path, 5 yds past sewer vent just before Dexter Dr.
- Mile 6** ...on Market St, L side, 18 yds before traffic light pole NE corner 5th St.
- Finish**....on Mission Inn Ave, N side, at 2nd light pole W of Main St.